

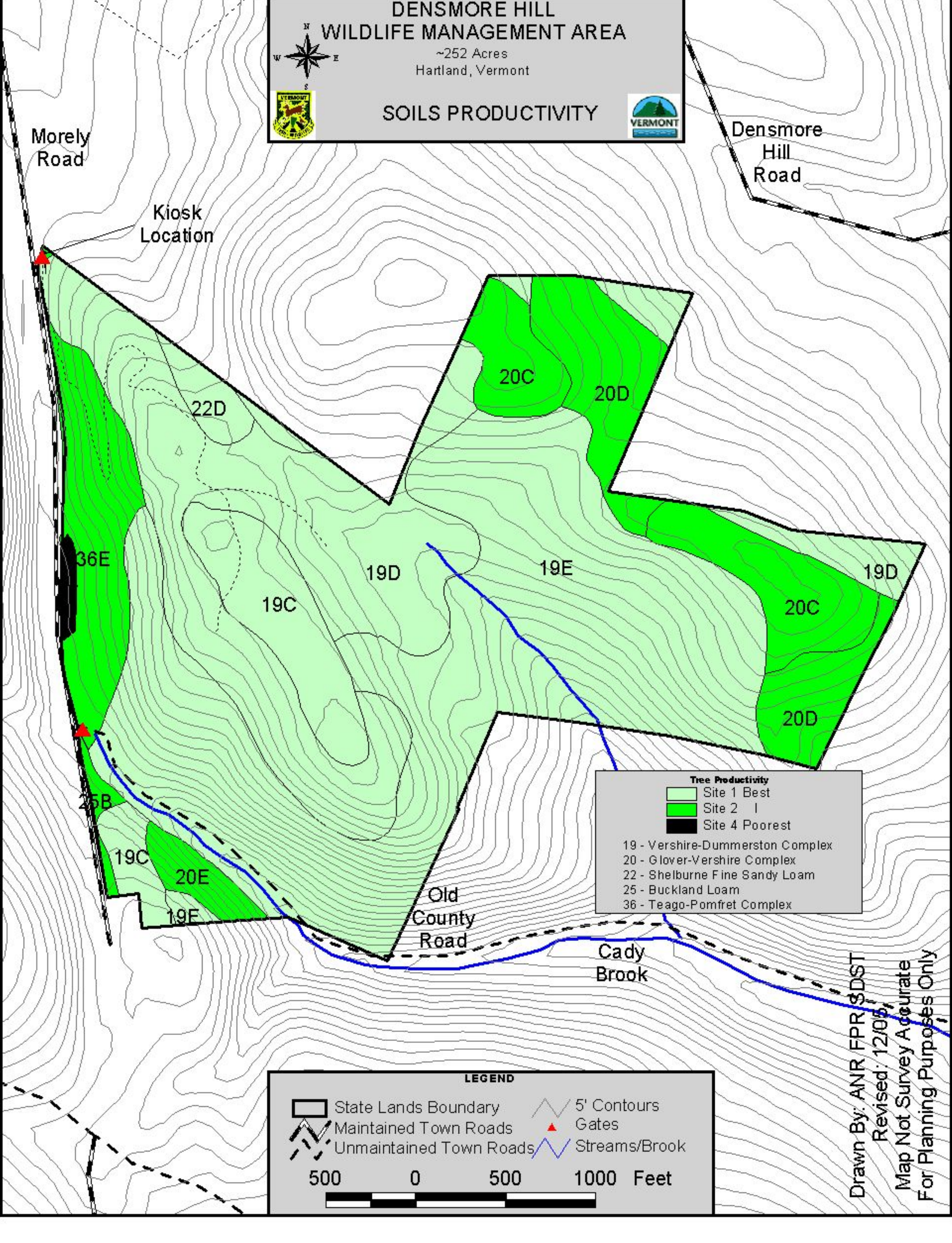


**DENSMORE HILL
WILDLIFE MANAGEMENT AREA**
~252 Acres
Hartland, Vermont

SOILS PRODUCTIVITY











Tree Productivity


- Site 1 Best
- Site 2 I
- Site 4 Poorest

19 - Vershire-Dummerston Complex
 20 - Glover-Vershire Complex
 22 - Shelburne Fine Sandy Loam
 25 - Buckland Loam
 36 - Teago-Pomfret Complex

LEGEND

 State Lands Boundary	 5' Contours
 Maintained Town Roads	 Gates
 Unmaintained Town Roads	 Streams/Brook

500 0 500 1000 Feet



Drawn By: ANR FPR \$DST
 Revised: 12/05
 Map Not Survey Accurate
 For Planning Purposes Only